

[Mobile library] Grand Canyon East [Grand Canyon National Park] (National Geographic Trails Illustrated Map)

Grand Canyon East [Grand Canyon National Park] (National Geographic Trails Illustrated Map)

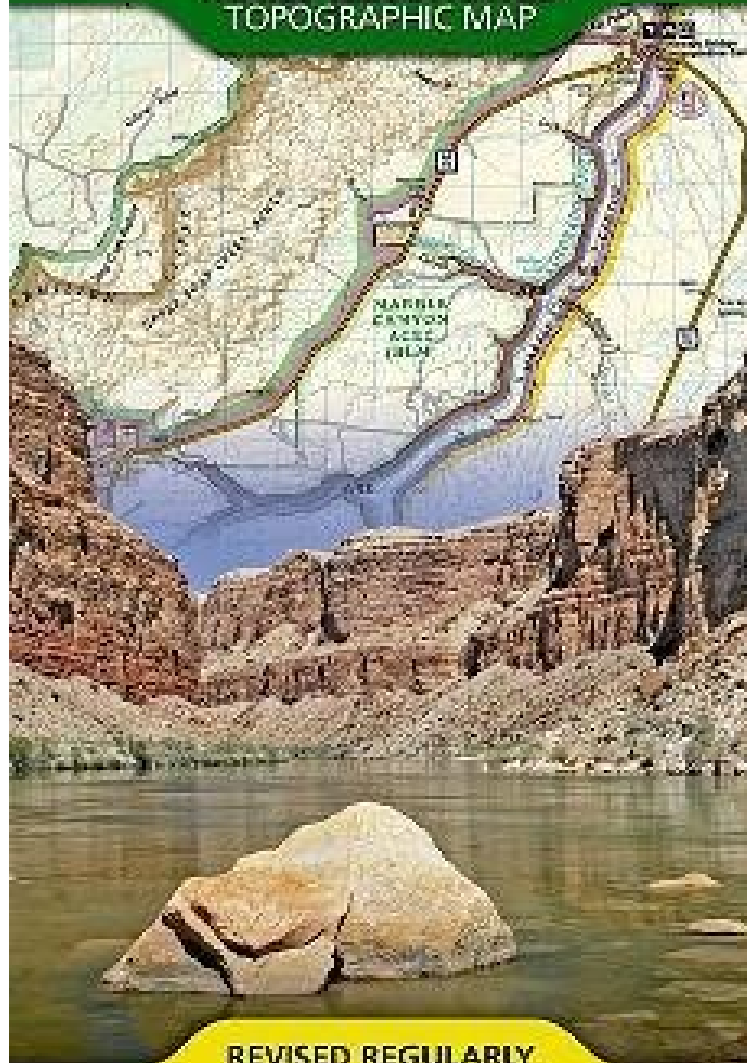
*National Geographic Maps - Trails Illustrated
ebooks | Download PDF | *ePub | DOC | audiobook*

Grand Canyon East


Grand Canyon National Park




TRAILS ILLUSTRATED
TOPOGRAPHIC MAP



REVISED REGULARLY
WATERPROOF • TEAR-RESISTANT

 Download

 Read Online

#181751 in BooksSize: Grand Canyon EastColor: Map National GeographicModel: 262 2016-09-16Format: Folded MapOriginal language:EnglishPDF # 1 4.10 x .20 x 8.80l, .20 Binding: Map2 pagesTrails Illustrated SeriesArizonaGrand Canyon East #262 | File size: 61.Mb

National Geographic Maps - Trails Illustrated : Grand Canyon East [Grand Canyon National Park] (National Geographic Trails Illustrated Map) before purchasing it in order to gage whether or not it would be worth my time,

and all praised Grand Canyon East [Grand Canyon National Park] (National Geographic Trails Illustrated Map):

1 of 1 people found the following review helpful. Of course the park has excellent maps, however National Geographic meets and exceeds those! By CWWe just moved to the area for work in the National Park Service. Of course the park has excellent maps, however National Geographic meets and exceeds those! The map has clear images of trails and trailheads, including campsites and other points of interest. The map also includes Curecanti National Recreation Area, the neighboring park. This map is waterproof and has so far stood up to the cold and snowy Gunnison winter. I can't wait for the snow to thaw and to finally be able to explore this area in the summer. I'll update this review in the summer after the trails thaw and I can check them out!
0 of 0 people found the following review helpful. Better to buy the district maps than the whole park map - this was not that helpful due to the scale being too big...
By S. OsburnThis map is a bit too "big picture" to be usable for hiking. I would definitely recommend getting the more detailed maps for the various districts over this map. I really didn't use this map for our trip - I used the Needles District map for our hikes in that area, and would assume that the other districts are as well mapped...
0 of 0 people found the following review helpful. Canyonlands National Park
By J. SpringerWe went to Utah and visited several National Parks. These maps were great. We did several 15 mile hikes and 40 mile bike rides, without these maps we would have gotten lost. They are very detailed and help you stay on course. Canyonlands was our favorite - it has really nice amenities for camping. It is 40 miles off the beaten path but well worth the visit.

Waterproof Tear-Resistant Topographic Map
Explore the splendor of the Grand Canyon from Glen Canyon to Grand Canyon Village on the south rim with National Geographic's Trails Illustrated map of Grand Canyon East. Expertly researched and created in partnership with local land management agencies, this map features key points of interest including Paria Canyon-Vermilion Cliffs Wilderness, Kaibab National Forest, Saddle Mountain Wilderness, Marble Canyon, and the Colorado River. With miles of mapped trails including portions of the Great Western and Arizona trails, this map can guide you off the beaten path and back again in some of the most breathtaking scenery in the world. A summary of suggested hikes, regulations, safety tips, and contact information will prove invaluable in your exploration of the region. Backcountry Use Areas are coded according to the degree of experience required. The map base includes contour lines and elevations for summits, and river mileage is noted for the Colorado River. Scenic byways are clearly marked for those wishing to take in the scenery by car. Some of the many recreation features include boat launches, ATV trails, campgrounds, scenic viewpoints, and interpretive trails.
Every Trails Illustrated map is printed on "Backcountry Tough" waterproof, tear-resistant paper. A full UTM grid is printed on the map to aid with GPS navigation.
Other features found on this map include: Cocks Combs, Echo Cliffs, Glen Canyon, Glen Canyon National Recreation Area, Grand Canyon National Park, Granite Gorge, Kaibab National Forest, Little Colorado River, Marble Canyon, Paria Plateau, Paria River, Point Imperial, Saddle Mountain Wilderness, White Mesa.
Map Scale = 1:90,000
Sheet Size = 25.5" x 37.75"
Folded Size = 4.25" x 9.25"

About the Author
Founded in 1915 as the Cartographic Group, the first division of National Geographic, National Geographic Maps has been responsible for illustrating the world around us through the art and science of mapmaking. Today, National Geographic Maps continues this mission by creating the world's best wall maps, recreation maps, atlases, and globes which inspire people to care about and explore their world.